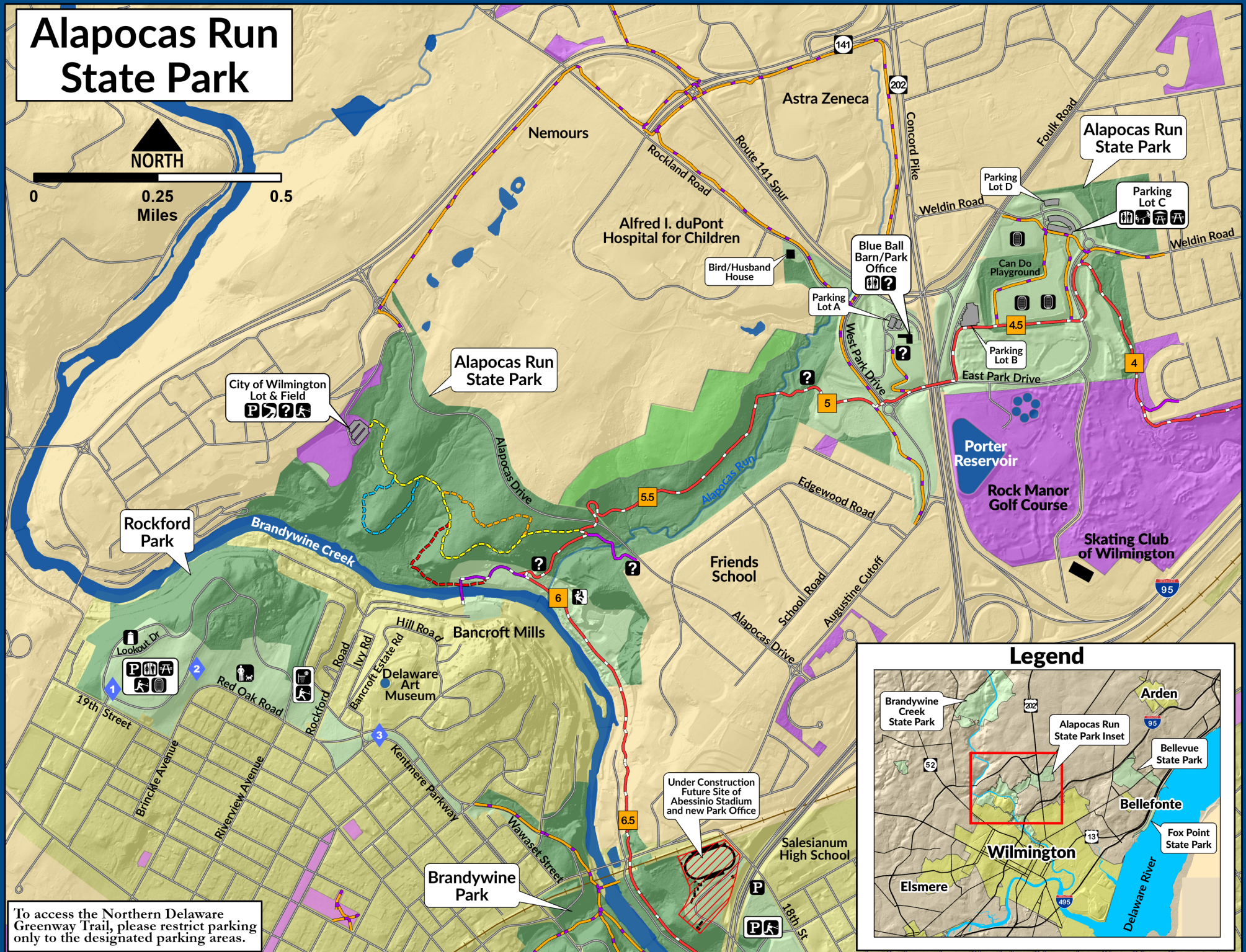
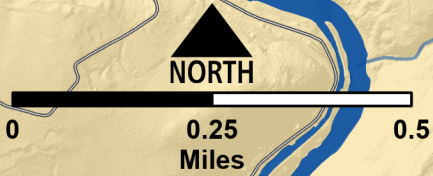


Alapocas Run State Park



To access the Northern Delaware Greenway Trail, please restrict parking only to the designated parking areas.

Legend



Alapocas Run State Park

Legend

-  Open Park Land
-  Forested Park Land
-  City of Wilmington
-  County/Municipal Lands
-  Water
-  Railroad
-  Mile Markers
- Monuments**
-  Adm. Samuel F. DuPont Monument
-  Bancroft Memorial
-  Thomas Bayard Memorial
-  Parking
-  Information Kiosk
-  Restrooms
-  Picnic Pavilion
-  Picnic Tables
-  Multi-Use Athletic Fields
-  Baseball Fields
-  Basketball Courts
-  Can-Do Playground
-  Rock Climbing
-  Off Leash Dog Area
-  Trail Head
-  Rockford Tower



















Contact Information

Blue Ball Barn/Alapocas Office: (302) 577-1164
 1914 West Park Drive
 Wilmington, DE 19803
 Zoo Office: (302) 571-7788
 Brandywine Park Office: (302) 577-7020
www.destateparks.com




DELAWARE STATE PARKS
 YOUR OUTDOOR ADVENTURE STARTS HERE

Trails and Permitted Uses

-  Alapocas Woods Trail (0.7 mi.) 
-  Upper Reach Trail (0.2 mi.) 
-  Pawpaw Loop (0.3 mi.) 
-  Unnamed Trail (0.2 mi.) 
-  Northern Delaware Greenway Trail/
East Coast Greenway 
-  Bancroft Trail 
-  Shared-use Pathway 
-  Connector Trail 


Trail Descriptions

Alapocas Woods Trail

Trail Width	Surface Type	Trail Grade	Accessible
Avg 3 Feet Min 2 Feet	Packed Earth	Avg 6% Max 20%	 - No


This forested trail offers varying terrain over packed earth and rocky surfaces. Follow the side trails to explore more of Alapocas woods or take the Northern Delaware Greenway Trail for a longer hike.

Pawpaw Loop

Trail Width	Surface Type	Trail Grade	Accessible
Avg 3 Feet Min 2 Feet	Packed Earth	Avg 6% Max 22%	 - No

This side loop off the Alapocas Woods Trail offers varying terrain over packed earth and rocky surfaces. This forested trail provides more opportunities to explore the beautiful Alapocas Woods.

Northern Delaware Greenway Trail

Trail Width	Surface Type	Trail Grade	Accessible
Avg 8 Feet Min 5 Feet	Paved	Avg 5% Max 20%	 - Yes

This 7.5 mile shared-use trail spans northeast New Castle County with portions traversing several state and county parks. In Alapocas Run State Park, the Northern Delaware Greenway Trail is accessible from the Blue Ball Barn parking lot and from parking lots off East Park Drive.

East Coast Greenway

The East Coast Greenway is an urban trail system linking local trails to form a 3,000 mile continuous route from Maine to Florida. This multi-use trail spans 16 states and links 25 major cities. In Delaware, the East Coast Greenway crosses through northern New Castle County passing through Newark and the city of Wilmington. Near Wilmington, the trail follows the entire alignment of the Northern Delaware Greenway Trail.

Updated: September 2019