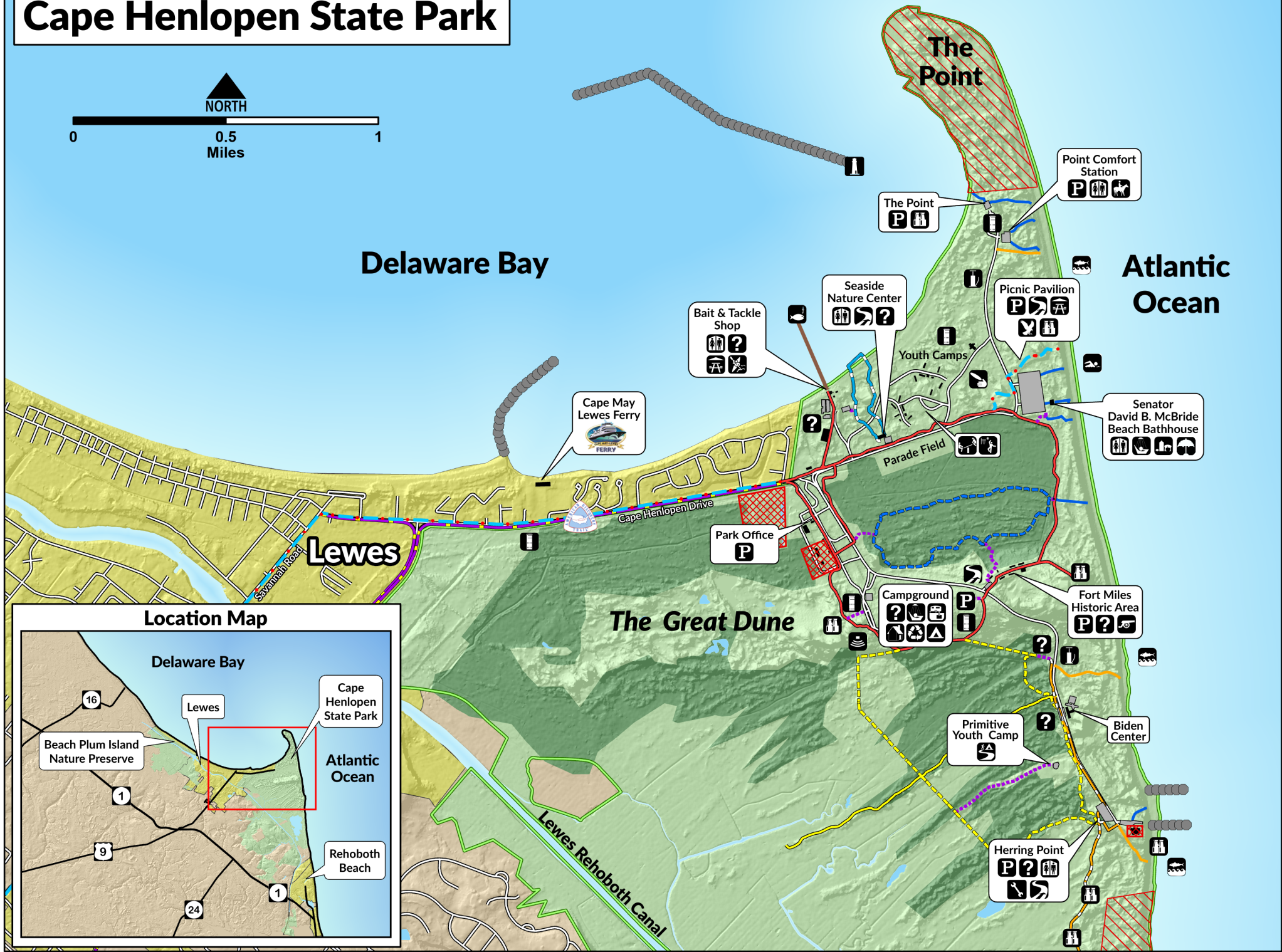
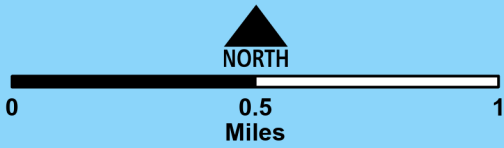
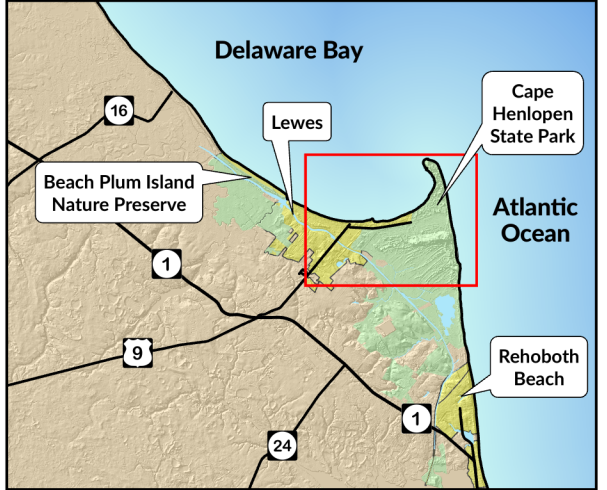


Cape Henlopen State Park



Location Map



Cape Henlopen State Park

Legend

	State Park Land		Restrooms		Observation Tower
	Wooded Park Land		Shower/Bath House		Kayak Rental
	Water		Food Concession		Umbrella Rental
	Restricted Area		Picnic Pavilion		Swimming Area (Guarded Beach)
	Seasonal Closure (March 1 to Sept 1)		Recycling		Trail Head
	Parking Area		Dump Station		Playground
	Building		Tent Camping		Disk Golf
	Municipalities		Primitive Youth Camp		Basketball Courts
	Roads		Cabins		Scenic Overlook
	Jetties		Amphitheater		WWII Artillery Site
	Parking		Air Pumping Station		Hawk Watch
	Information		Surf Fishing		Horseback Riding (Seasonal)
			Fishing Pier		Lighthouse
			Bike Repair Station		



Contact Information

15099 Cape Henlopen Dr., Lewes, DE 19958
Park Office: (302) 645-8983

Campground Office: (302) 645-2103 Nature Center: (302) 645-6852


















Campground Reservations: 1-877-98-PARKS

www.destateparks.com



DELAWARE STATE PARKS
YOUR OUTDOOR ADVENTURE STARTS HERE


Trails and Permitted Uses

	Bike Loop (3.3mi.)			American Discovery Trail (ADT)
	Pinelands Nature Trail (1.5mi.)			Share the Road
	Seaside Nature Trail (0.7mi.)			Connector Trail
	Salt Marsh Spur (1.2mi.)			Pedestrian Beach Crossing
	Walking Dunes Trail (2.6mi.)			Beach Vehicle Crossing
	Gordons Pond Trail (3.2mi.)			

September 2019


Trail Descriptions

Bike Loop

Trail Width	Surface Type	Trail Grade	Accessible
Avg 10 Feet Min 6 Feet	Asphalt	Avg 1% Max 15%	 - Yes


Linking the park office, nature center, campground, beach bathhouse, observation tower, and Fort Miles Historic Area, the Bike Loop provides a full experience of the park. Visitors can also explore one of the side trails leading to the fishing pier and kayak rental, or check out the dune overlook - resting atop a former military bunker.

Pinelands Nature Trail

Trail Width	Surface Type	Trail Grade	Accessible
Avg 4 Feet Min 3 Feet	Sand	Avg 1% Max 6%	 - No


This 1.5 mile long loop trail meanders through coastal upland pine forest over packed and loose sand. Nature enthusiasts will discover four species of pine trees including loblolly, Virginia, pitch, and black pine while passing cranberry bogs along the way. Visitors will also see old artillery bunkers built during World War II in an area once traversed by rails used to re-supply Fort Miles. Designated in 1981, the Pinelands Trail has the unique distinction of being Delaware's first National Recreation Trail.

Seaside Nature Trail

Trail Width	Surface Type	Trail Grade	Accessible
Avg 9 Feet Min 8 Feet	Loose Sand	Avg 1% Max 2%	 - No

This flat, loose sandy surface trail offers a glimpse of a coastal pine forest and views of the Delaware Bay, Inner Breakwater, fishing pier, and the Henlopen Lighthouse.

Walking Dunes Trail

Trail Width	Surface Type	Trail Grade	Accessible
Avg 7 Feet Min 6 Feet	Crushed Stone	Avg 2% Max 14%	 - No

The trail passes through wooded uplands and traverses tidal marsh before terminating at The Great Dune. In late spring, look for blooming Pink Lady's-slipper along the trail and for Beach heather, with its abundant tiny yellow flowers growing on the Great Dune. Nature enthusiasts will also enjoy views of the tidal marsh and the many birding opportunities.